

Wireline drawing

View flat at a comfortable arm's length



OS reference: 279140E 693950N
AOD: 84.14 m
Direction of view: 50°
Nearest turbine: 11.19 km

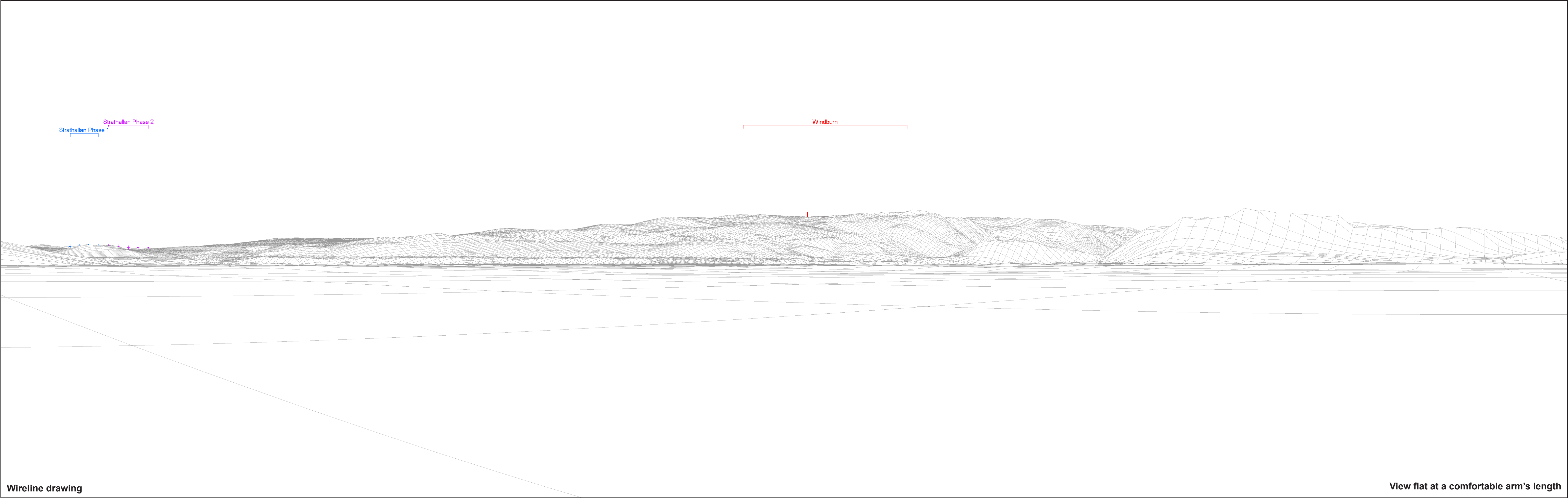
Horizontal field of view: 90° (cylindrical projection)
Principal distance: 522 mm
Paper size: 841 x 297 mm (half A1)
Correct printed image size: 820 x 260 mm

Wind Farm Developments key
(by status):

Proposed scheme
Operational
Consented

Application

Windburn
Figure 7.28
Wireline: Stirling Castle Esplanade



Wireline drawing

View flat at a comfortable arm's length



OS reference: 277320E 693720N
AOD: 9.95 m
Direction of view: 50°
Nearest turbine: 12.77 km

Horizontal field of view: 90° (cylindrical projection)
Principal distance: 522 mm
Paper size: 841 x 297 mm (half A1)
Correct printed image size: 820 x 260 mm


Wind Farm Developments key
(by status):

Proposed scheme
Operational
Consented

Application

Windburn
Figure 7.29
Wireline: Kersebonny Road

© Crown copyright and database rights 2025 Ordnance Survey/A000008122



Wireline drawing

View flat at a comfortable arm's length




OS reference:	281337E 693768N	Horizontal field of view:	90° (cylindrical projection)
AOD:	7.29 m	Principal distance:	522 mm
Direction of view:	45°	Paper size:	841 x 297 mm (half A1)
Nearest turbine:	9.74 km	Correct printed image size:	820 x 260 mm

Wind Farm Developments key (by status):	Proposed scheme	Application
	Operational	
	Consented	

Windburn
Figure 7.30
Wireline: Stirling County Cricket Club ground

© Crown copyright and database rights 2025 Ordnance Survey A000008122



Wireline drawing

View flat at a comfortable arm's length




OS reference:	307593E 696520N	Horizontal field of view:	90° (cylindrical projection)
AOD:	376.4 m	Principal distance:	522 mm
Direction of view:	285°	Paper size:	841 x 297 mm (half A1)
Nearest turbine:	19.59 km	Correct printed image size:	820 x 260 mm

Wind Farm Developments key
(by status):

Proposed scheme	Application
Operational	
Consented	

Windburn
Figure 7.31
Wireline: Dumglow, Cleish Hills

© Crown copyright and database rights 2025 Ordnance Survey 100008122




OS reference:	289344E 700101N	Horizontal field of view:	90° (cylindrical projection)
AOD:	622.46 m	Principal distance:	522 mm
Direction of view:	330°	Paper size:	841 x 297 mm (half A1)
Nearest turbine:	1.30 km	Correct printed image size:	820 x 260 mm

Wind Farm Developments key
(by status):

Proposed scheme	Application
Operational	
Consented	

Windburn
Figure 7.32
Wireline: Ben Ever

© Crown copyright and database rights 2025 Ordnance Survey/A0000608122



Wireline drawing

View flat at a comfortable arm's length




OS reference:	281400E 705399N	Horizontal field of view:	90° (cylindrical projection)
AOD:	131.42 m	Principal distance:	522 mm
Direction of view:	115°	Paper size:	841 x 297 mm (half A1)
Nearest turbine:	6.70 km	Correct printed image size:	820 x 260 mm

Wind Farm Developments key (by status):	Proposed scheme	Application
	Operational	
	Consented	

Windburn
Figure 7.33
Wireline: A9 near Balhaldie Services

© Crown copyright and database rights 2025 Ordnance Survey/A000068122



Wireline drawing

View flat at a comfortable arm's length




OS reference:	286759E 708560N	Horizontal field of view:	90° (cylindrical projection)
AOD:	128.53 m	Principal distance:	522 mm
Direction of view:	170°	Paper size:	841 x 297 mm (half A1)
Nearest turbine:	5.23 km	Correct printed image size:	820 x 260 mm

Wind Farm Developments key (by status):	Proposed scheme	Application
	Operational	
	Consented	

Windburn
Figure 7.34
Wireline: A9 near Netherton

© Crown copyright and database rights 2025 Ordnance Survey/A000008122



Wireline drawing

View flat at a comfortable arm's length




OS reference:	281453E 688333N	Horizontal field of view:	90° (cylindrical projection)
AOD:	57.08 m	Principal distance:	522 mm
Direction of view:	30°	Paper size:	841 x 297 mm (half A1)
Nearest turbine:	14.20 km	Correct printed image size:	820 x 260 mm

Wind Farm Developments key (by status):	Proposed scheme	Application
	Operational	
	Consented	

Windburn
Figure 7.35
Wireline: M9 near Bannockburn Interchange

© Crown copyright and database rights 2025 Ordnance Survey/A000060812



Wireline drawing

View flat at a comfortable arm's length



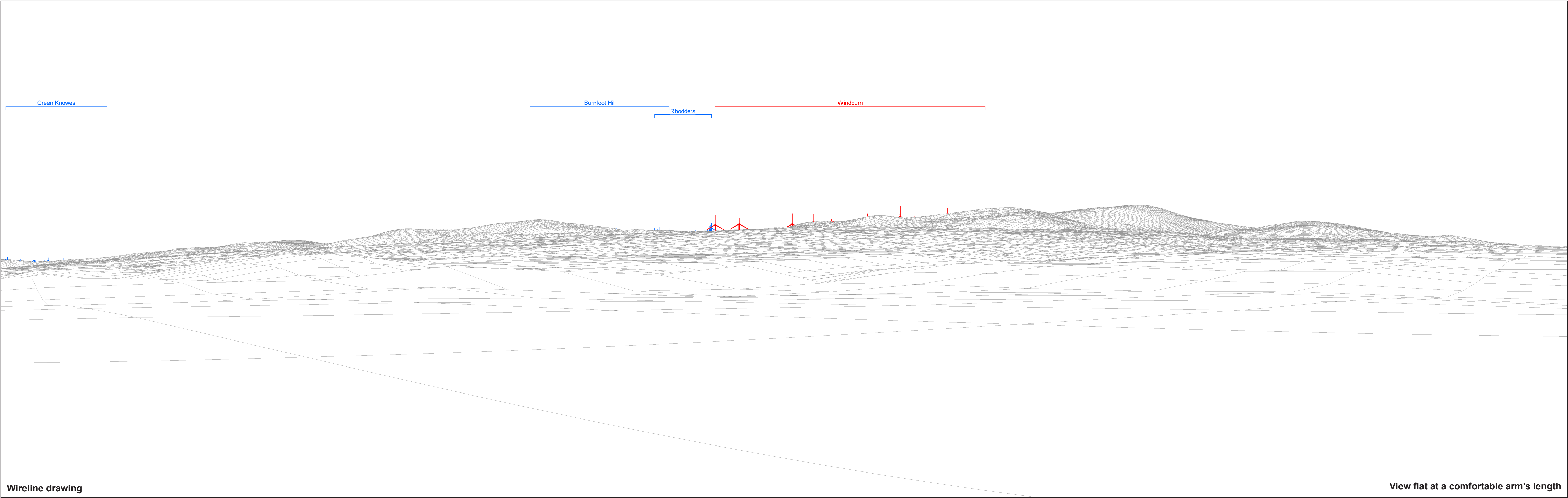
OS reference:	289029E 694012N	Horizontal field of view:	90° (cylindrical projection)
AOD:	34.36 m	Principal distance:	522 mm
Direction of view:	355°	Paper size:	841 x 297 mm (half A1)
Nearest turbine:	6.83 km	Correct printed image size:	820 x 260 mm

Wind Farm Developments key
(by status):

Proposed scheme	Application
Operational	
Consented	

Windburn
Figure 7.36
Wireline: Sauchie (Church Grove)

© Crown copyright and database rights 2025 Ordnance Survey 100008122



Wireline drawing

View flat at a comfortable arm's length



OS reference:	283305E 707819N	Horizontal field of view:	90° (cylindrical projection)
AOD:	101.46 m	Principal distance:	522 mm
Direction of view:	135°	Paper size:	841 x 297 mm (half A1)
Nearest turbine:	6.41 km	Correct printed image size:	820 x 260 mm

Wind Farm Developments key (by status):	Proposed scheme	Application
	Operational	
	Consented	

Windburn
Figure 7.37
Wireline: Greenloaning (Allandale Crescent)