




Baseline photograph

This image provides landscape and visual context only

Wireline drawing



OS reference:	292004E 687171N	Horizontal field of view:	90° (cylindrical projection)	Camera:	NIKON D600	Photography Date:	07/07/2022
AOD:	7.34 m	Principal distance:	522 mm	Lens:	50mm Fixed Focal Length	Photography Time:	11:12
Direction of view:	255°	Paper size:	841 x 297 mm (half A1)	Camera height:	1.5 m		
Nearest turbine:	14.14 km	Correct printed image size:	820 x 260 mm				

Wind Farm Developments key
(by status):

Proposed scheme	Application
Operational	
Consented	

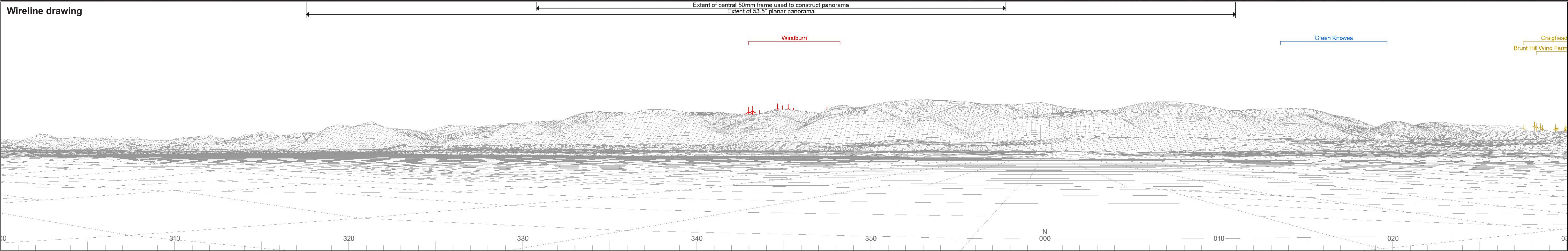
Windburn
Figure 7.22a
VP15: Clackmannanshire Bridge



Baseline photograph

This image provides landscape and visual context only

Wireline drawing



OS reference: 292004E 687171N
AOD: 7.34 m
Direction of view: 345°
Nearest turbine: 14.14 km

Horizontal field of view: 90° (cylindrical projection)
Principal distance: 522 mm
Paper size: 841 x 297 mm (half A1)
Correct printed image size: 820 x 260 mm

Camera: NIKON D600
Lens: 50mm Fixed Focal Length
Camera height: 1.5 m

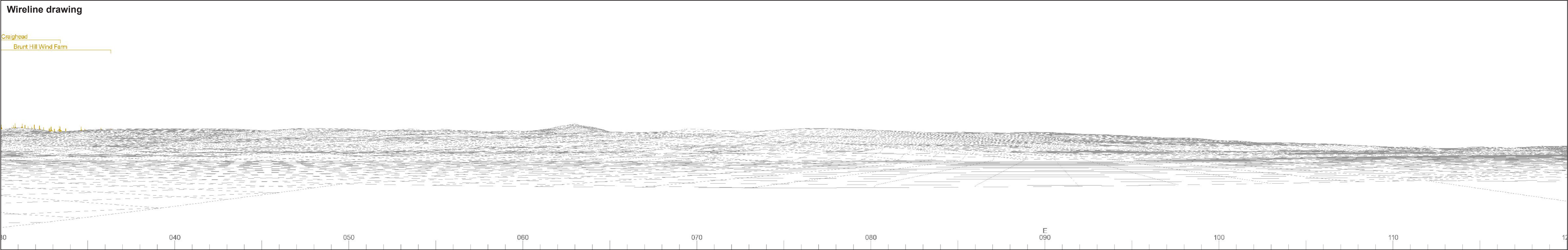
Photography Date: 07/07/2022
Photography Time: 11:12

Wind Farm Developments key
(by status):

Proposed scheme
Operational
Consented

Application

Windburn
Figure 7.22b
VP15: Clackmannanshire Bridge

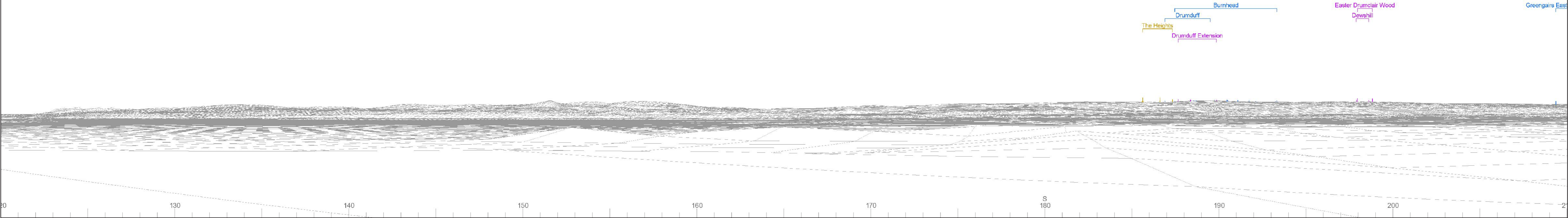




Baseline photograph

This image provides landscape and visual context only

Wireline drawing



OS reference: 292004E 687171N
AOD: 7.34 m
Direction of view: 165°
Nearest turbine: 14.14 km

Horizontal field of view: 90° (cylindrical projection)
Principal distance: 522 mm
Paper size: 841 x 297 mm (half A1)
Correct printed image size: 820 x 260 mm

Camera: NIKON D600
Lens: 50mm Fixed Focal Length
Camera height: 1.5 m

Photography Date: 07/07/2022
Photography Time: 11:12


Wind Farm Developments key
(by status):

Proposed scheme
Operational
Consented

Application

Windburn
Figure 7.22d
VP15: Clackmannanshire Bridge

© Crown copyright and database rights 2025 Ordnance Survey/A0000608122



OS reference:	292004E 687171N	Horizontal field of view:	53.5° (planar projection)
AOD:	7.34 m	Principal distance:	812.5 mm
Direction of view:	345°	Paper size:	841 x 297 mm (half A1)
Nearest turbine:	14.14 km	Correct printed image size:	820 x 260 mm

Wind Farm Developments key
(by status):

Proposed scheme
Operational

Windburn
Figure 7.22e
VP15: Clackmannanshire Bridge



Photomontage

View flat at a comfortable arm's length



OS reference:	292004E 687171N	Horizontal field of view:	53.5° (planar projection)	Camera:	NIKON D600	Photography Date:	07/07/2022
AOD:	7.34 m	Principal distance:	812.5 mm	Lens:	50mm Fixed Focal Length	Photography Time:	11:12
Direction of view:	345°	Paper size:	841 x 297 mm (half A1)	Camera height:	1.5 m		
Nearest turbine:	14.14 km	Correct printed image size:	820 x 260 mm				

Windburn
Figure 7.22f
VP15: Clackmannanshire Bridge