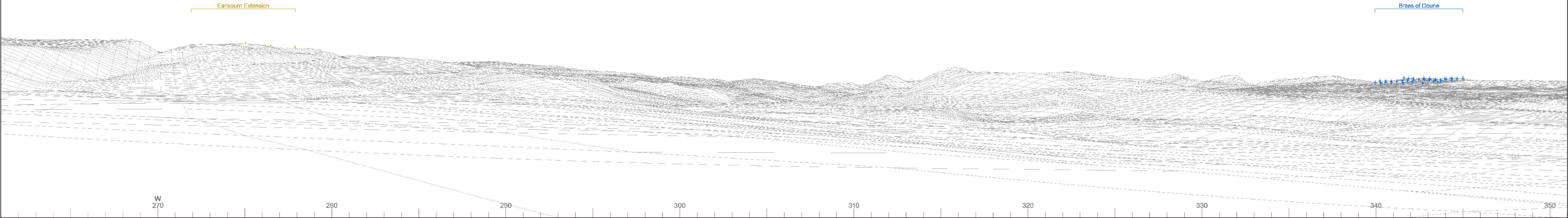




Baseline photograph

This image provides landscape and visual context only

Wireline drawing



OS reference:	278907E 689408N	Horizontal field of view:	90° (cylindrical projection)	Camera:	NIKON D750	Photography Date:	30/10/2023
AOD:	84.67 m	Principal distance:	522 mm	Lens:	50mm Fixed Focal Length	Photography Time:	14:56
Direction of view:	306°	Paper size:	841 x 297 mm (half A1)	Camera height:	1.5 m		
Nearest turbine:	14.66 km	Correct printed image size:	820 x 260 mm				

Wind Farm Developments key
(by status):

Proposed scheme	Application
Operational	
Consented	

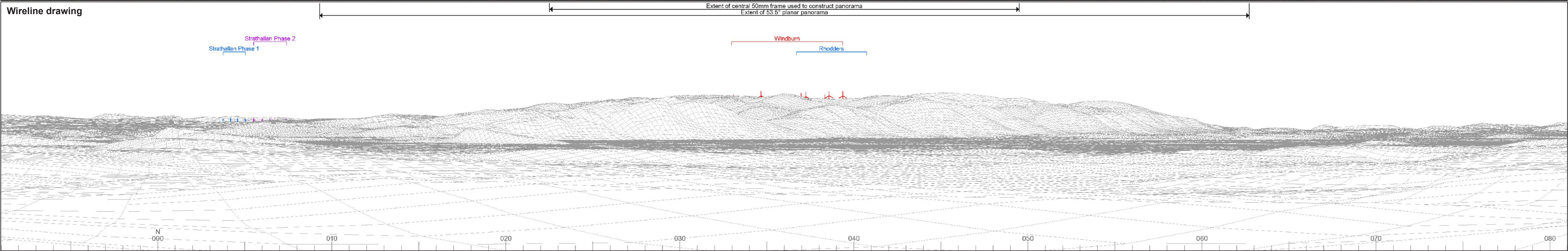
Windburn
Figure 7.23a
VP16: Chartershall Road



Baseline photograph

This image provides landscape and visual context only

Wireline drawing



Extent of central 50mm frame used to construct panorama
Extent of 53.5° planar panorama


Windburn
Figure 7.23b
VP16: Chartershall Road



Baseline photograph

This image provides landscape and visual context only

Wireline drawing



OS reference:	278907E 689408N	Horizontal field of view:	90° (cylindrical projection)	Camera:	NIKON D750	Photography Date:	30/10/2023
AOD:	84.67 m	Principal distance:	522 mm	Lens:	50mm Fixed Focal Length	Photography Time:	14:56
Direction of view:	126°	Paper size:	841 x 297 mm (half A1)	Camera height:	1.5 m		
Nearest turbine:	14.66 km	Correct printed image size:	820 x 260 mm				

Wind Farm Developments key
(by status):

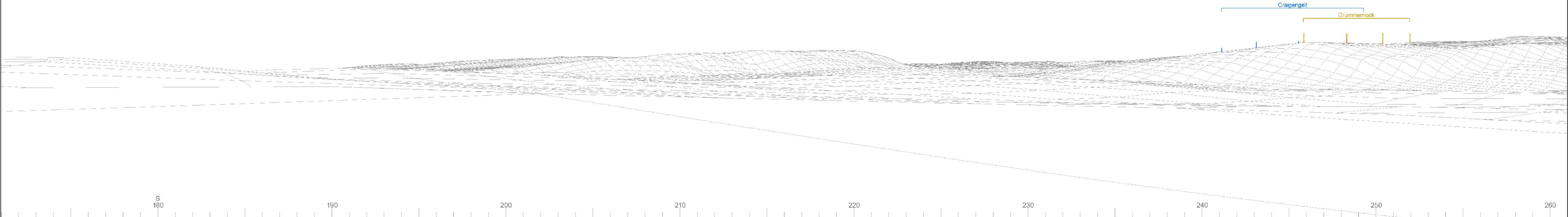
Proposed scheme	Application
Operational	
Consented	



Baseline photograph

This image provides landscape and visual context only

Wireline drawing



OS reference: 278907E 689408N
AOD: 84.67 m
Direction of view: 216°
Nearest turbine: 14.66 km

Horizontal field of view: 90° (cylindrical projection)
Principal distance: 522 mm
Paper size: 841 x 297 mm (half A1)
Correct printed image size: 820 x 260 mm

Camera: NIKON D750
Lens: 50mm Fixed Focal Length
Camera height: 1.5 m


Photography Date: 30/10/2023
Photography Time: 14:56

Wind Farm Developments key
(by status):

Proposed scheme
Operational
Consented

Application

© Crown copyright and database rights 2025 Ordnance Survey/A0000008122



Wireline drawing

View flat at a comfortable arm's length



OS reference:	278907E 689408N	Horizontal field of view:	53.5° (planar projection)
AOD:	84.67 m	Principal distance:	812.5 mm
Direction of view:	36°	Paper size:	841 x 297 mm (half A1)
Nearest turbine:	14.66 km	Correct printed image size:	820 x 260 mm

Wind Farm Developments key
(by status):

Proposed scheme
Operational

Windburn
Figure 7.23e
VP16: Chartershall Road



Photomontage

View flat at a comfortable arm's length



OS reference:	278907E 689408N	Horizontal field of view:	53.5° (planar projection)	Camera:	NIKON D750	Photography Date:	30/10/2023
AOD:	84.67 m	Principal distance:	812.5 mm	Lens:	50mm Fixed Focal Length	Photography Time:	14:56
Direction of view:	36°	Paper size:	841 x 297 mm (half A1)	Camera height:	1.5 m		
Nearest turbine:	14.66 km	Correct printed image size:	820 x 260 mm				

Windburn
Figure 7.23f
VP16: Chartershall Road